



TN-ITS

Map Update Exchange

TN-ITS helps road users get fresh map data from the road operators to the vehicle's navigation systems

WHY?

HOW?

WHAT?

WHO?

Bringing together map makers and public authorities and supporting EC policy to update static road data & ensure a seamless data chain

IMPLEMENTATION

Guidelines, tools and services supporting pioneers of implementation

STANDARDISATION

Define & maintain TN-ITS specification in CEN/TC 278/WG7

Members



An Roinn Iompair
Turasóireachta agus Spóirt
Department of Transport,
Tourism and Sport



Statens vegvesen
Norwegian Public Roads
Administration



Department
for Transport

TOMTOM



TRAFIKVERKET
SWEDISH TRANSPORT ADMINISTRATION



Vlaamse
overheid

Coordinator



Supporters



Universität
Stuttgart



In collaboration with



TN-ITS FOCUS AREAS

STANDARDISATION:

IMPLEMENTING CEN/TS17268







IMPLEMENTATION SUPPORT:

PROVIDE GUIDELINES & TOOLS TO
SUPPORT IMPLEMENTATION

CEF PROJECT

TN-ITS GO: FURTHER DEPLOYMENT ACROSS THE EU (UK, FR, FL-BE, IE, SE, FI, NL, HU, CY, SI, LT, PT, ES, EL). FUNDED CEF MOVE/B4-2017-63.

BENEFITS

-  IMPROVE MAPS FOR TRAFFIC AND ADAS SERVICES
-  FREQUENT MAP UPDATES
-  SAFER & EFFICIENT DRIVING
-  SEAMLESS ITS SERVICE
-  AUTHORITATIVE DATA FEED FOR PUBLIC USE
-  M2M DATA INTERFACE



www.tn-its.eu